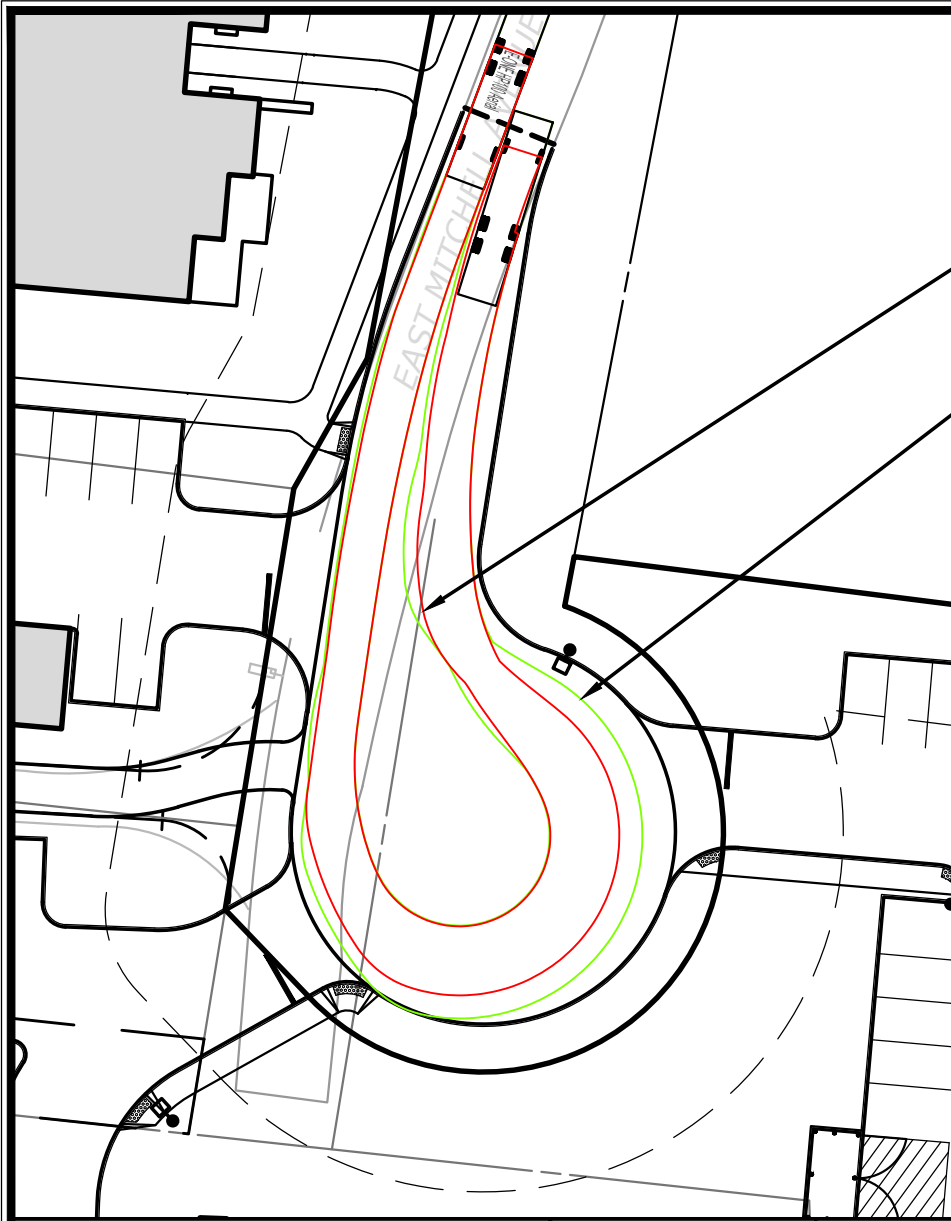


Drawing: C:\USERS\MANSICH\APPDATA\LOCAL\TEMP\ACRIBLISH_21284\EM - LAYOUT.DWG Layout Title: FIG. A

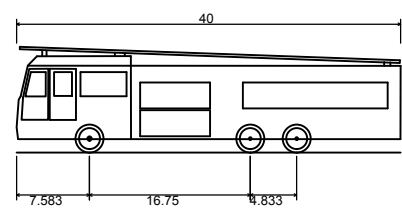
Plotted by: MANSICH On this date: Tue, 2022 March 8 - 2:04pm



MODELED VEHICLE DESIGN
SPEED IS 5 MPH

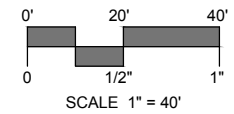
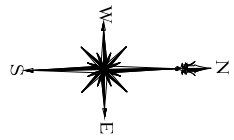
VEHICLE TIRE PATH

VEHICLE OVERHANG
PATH



E-ONE HP100 Aerial
Overall Length
Overall Width
Overall Body Height
Min Body Ground Clearance
Track Width
Lock-to-lock time
Max Wheel Angle

40.000ft
8.333ft
11.000ft
1.393ft
8.333ft
6.00s
45.00°



DATE	1-11-2022
SCALE	1"=40'
PROJ. NO.	5841-01
DESIGNED	---
DRAWN	---
CHECKED	---

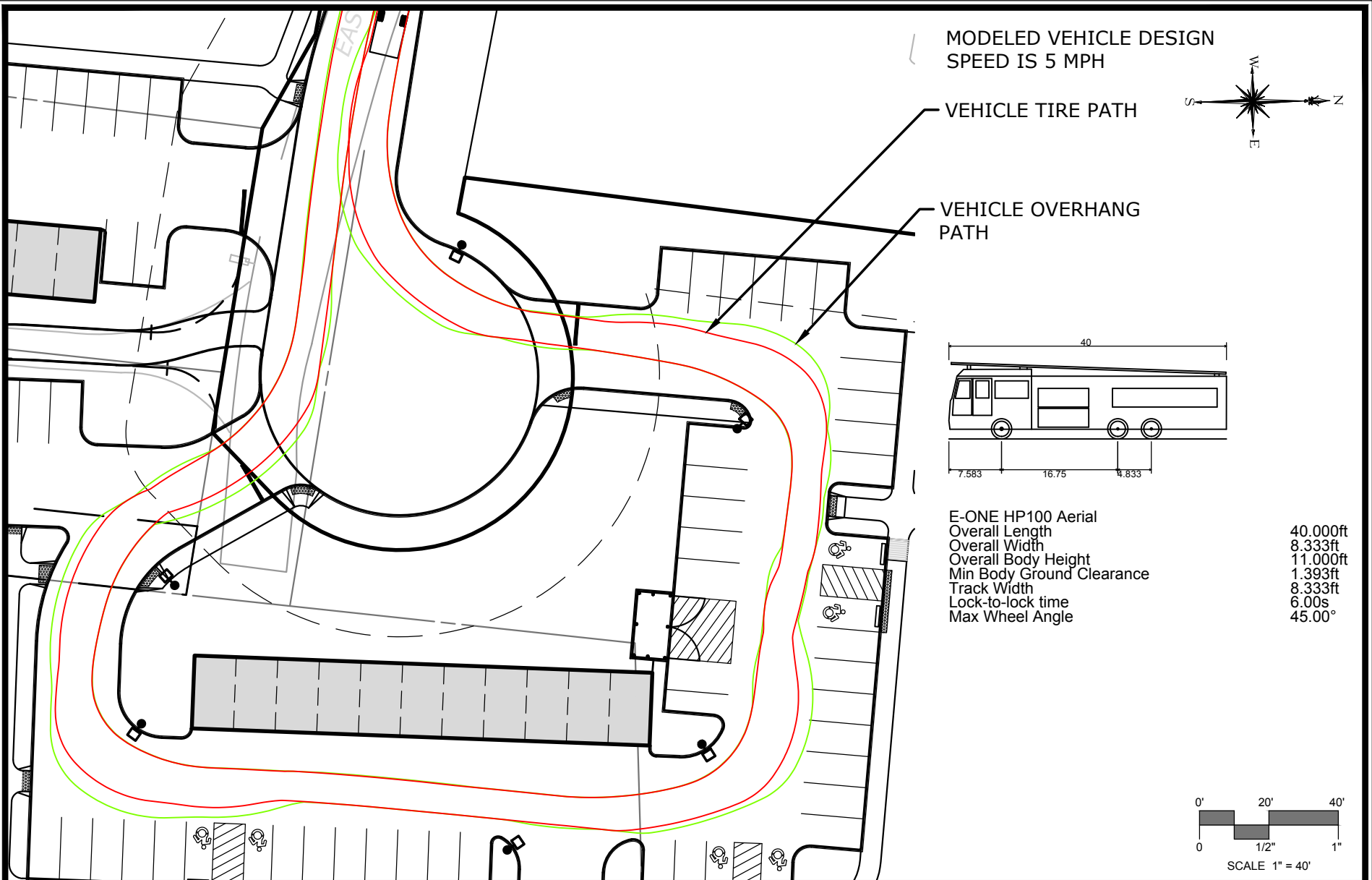
FIRE TRUCK - VEHICLE TRACKING
EAST MITCHELL AVE
RESIDENTIAL DEVELOPMENT
EAST MITCHELL AVENUE
CHESHIRE, CONNECTICUT

REVISED: 3-08-2022

PROJECT PHASE:
DRAWING NAME:
FIG. A

Drawing: C:\USERS\MANSICH\APPDATA\LOCAL\TEMP\ACRUBISH_21284\EM - LAYOUT.DWG Layout Tab:FIG. B

Plotted by: MANSICH On this date: Tue, 2022 March 8 - 2:04pm



SLR

99 REALTY DRIVE
CHESHIRE, CT 06410
203.271.1773
SLRCONSULTING.COM

DATE	1-11-2022
SCALE	1"=40'
PROJ. NO.	5841-01
DESIGNED	---
DRAWN	---
CHECKED	---

FIRE TRUCK - VEHICLE TRACKING

EAST MITCHELL AVE
RESIDENTIAL DEVELOPMENT

EAST MITCHELL AVENUE
CHESHIRE, CONNECTICUT

REVISED: 3-08-2022

PROJECT PHASE:

DRAWING NAME:

FIG. B

Drawing: C:\Users\MANSICH\APPDATA\LOCAL\TEMP\ACRUBISH_21284\EM - LAYOUT.DWG Layout Tas:FIG. C

Plotted by: MANSICH On this date: Tue, 2022 March 8 - 2:04pm



DATE	1-11-2022
SCALE	1"=30'
PROJ. NO.	5841-01
DESIGNED	---
DRAWN	---
CHECKED	---

FIRE TRUCK - VEHICLE TRACKING

EAST MITCHELL AVE
RESIDENTIAL DEVELOPMENT

EAST MITCHELL AVENUE
CHESHIRE, CONNECTICUT

REVISED: 3-08-2022

PROJECT PHASE:

DRAWING NAME:

FIG. C